



SCHEDULE OF COORDINATES		
WATER METER BOX		
LOT	EASTING	NORTHING
WM 1	1748885.36	5949062.62
WM 2	1748878.79	5949046.39
WM 3	1748872.45	5949029.81
WM 4	1748865.95	5949013.71
WM 5	1748859.66	5948997.48
WM 6	1748853.10	5948981.01
WM 7	1748847.76	5948964.46
WM 46	1748829.18	5949064.93
WM 47	1748896.00	5949045.17
WM 48	1748889.69	5949029.44
WM 49	1748883.67	5949014.02
WM 50	1748877.31	5948998.42
WM 51	1748871.30	5948983.01
WM 76	1748955.27	5949065.27
WM 1000	1749054.22	5949048.46
WM 1001	1749062.82	5949045.57

SCHEDULE OF COORDINATES		
LOT	EASTING	NORTHING
FIRE HYDRANTS		
FH1	1748886.64	5949025.31
FH2	1748952.27	5949066.58
FH3	1749042.82	5949053.49
SLUICE VALVES		
SV1	1748904.88	5949064.06
SV2	1748905.01	5949064.46
SV3	1748905.36	5949064.29
SV4	1748956.73	5949066.33
SV5	1748957.03	5949066.01
SV6	1748957.33	5949066.32
SV7	1748981.29	5949065.38
PEET VALVES		
PV1	1748887.74	5949075.80
PV2	1748980.99	5949065.06

WATERCARE SERVICES LTD

Network As-built Approval

As-built Number: COMP-208498

Engineer: Kasim Vahora

Date: 8/10/2024

I certify that these As-Built Plans are an accurate record of the works undertaken and that:

- The coordinates (XY) are in terms of NZTM on NZGD2000, and are within +/- 50mm;
- The Levels (Z) are in terms of the LINZ Auckland Vertical Datum 1946 (MSL), and are within the following tolerances:
 - For all pipe inverts & channels to be within +/- 10mm (locally)
 - For all other assets +/- 20mm (e.g. Manhole covers, Earthworks)

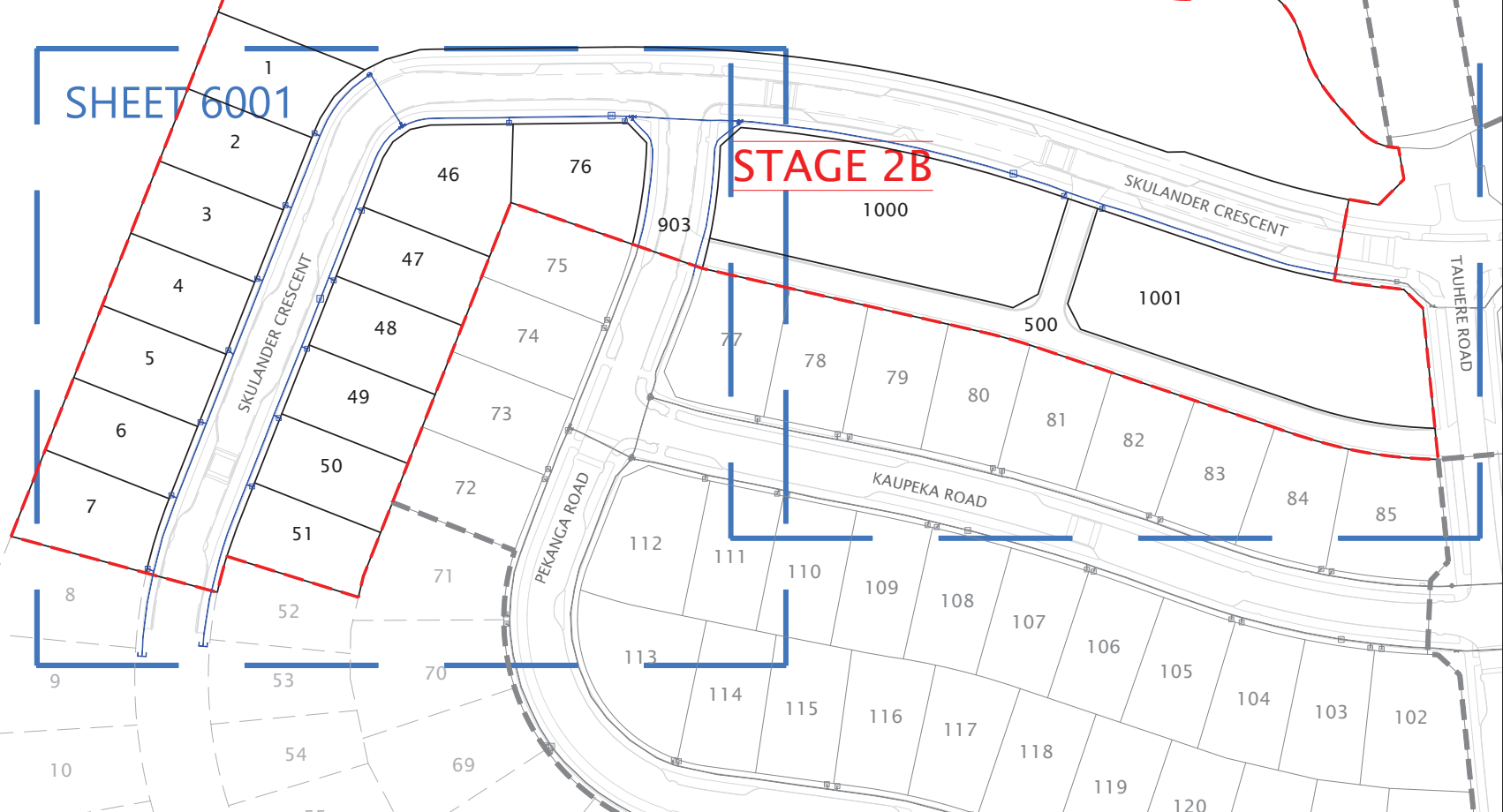
Signed: [Signature]
License: Cadastral Surveyor

Date: 20/08/2024

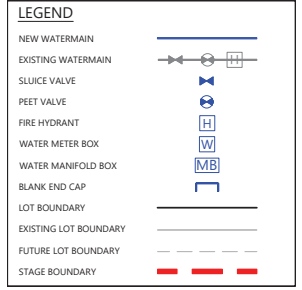
Name: SAM MUIRHEAD

DISCLAIMER:
THE INFORMATION PORTRAYED ON THIS PLAN IS INTENDED TO BE SOLELY USED AS THE BASE DATA FOR THE PURPOSES OF 224C APPLICATION TO COUNCIL. WFH AND WOOD AND PARTNERS CONSULTANTS ACCEPT NO RESPONSIBILITY FOR ANY BUILDING DESIGN OR CONSTRUCTION BASED ON THIS DRAWING FILE.

800 SHEET 6002
LAND IN LIEU OF RESERVE



- NOTES**
- APPROVED EPA NUMBER: ENG60362263
 - ORIGIN OF COORDINATES IS ALP 7 DP 537959 SOURCED FROM LINZ DATABASE.
 - 5948950.35mN 1749158.12mE
 - ORIGIN OF LEVELS IS CA15 (GD CODE 8380). RL = 24.83m. SOURCED FROM LINZ DATABASE.
 - LOT BOUNDARIES ARE SUBJECT TO FINAL SURVEY AND LINZ APPROVAL.
 - AS-BUILT DATA HAS BEEN SOURCED FROM A COMBINATION OF WOODS SURVEY DATA AND CONTRACTOR RECEIVED DATA.
 - PIPE SIZES SHOWN ARE EXTERNAL DIAMETER.
 - ALL PRIVATE LOT CONNECTIONS ARE 25mm OD PE80 PN12.5 SDR11.



REVISION DETAILS	BY	DATE
1 FOR INFORMATION	EC	08/08/24
2 LOT 903 ID AMENDED	SM	20/08/24

SURVEYED	WOODS	BUILDING 8, LEVEL 1 8 NUGENT STREET GRAFTON AUCKLAND 1023
DESIGNED	WOODS	
DRAWN	EC	
CHECKED	FS	
APPROVED	SM	

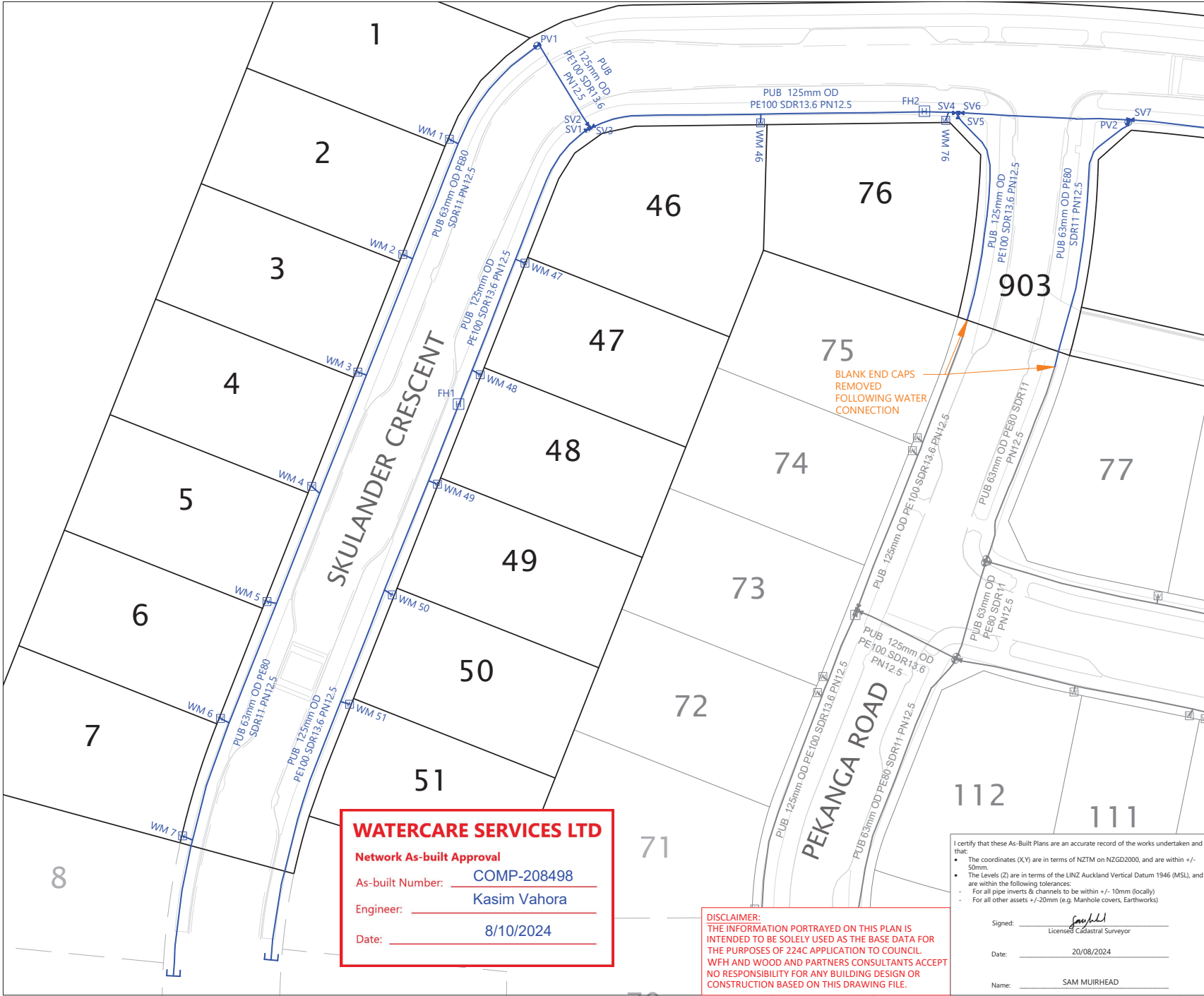


MILLWATER OREWA WEST
PRECINCT 6 - STAGE 2B

WATERMAIN ASBUILT PLAN
SHEET 1 OF 3

STATUS	AS-BUILT	REV
SCALE	1:1000 @ A3	2
COUNCIL	AUCKLAND COUNCIL	
DWG NO	P22-436-00-6000-AB	

Plot Date: 1:20:11 pm, 21 August 2024, SAMANTHAM File: C:\1205\ENERGY\DATA\WP-PEN-APP-01\922-436-16-STAGE-08-12151\COO\SURV\AB-02\922-436-00-6000-AB-WATERMAIN.DWG



WATERCARE SERVICES LTD
Network As-built Approval
 As-built Number: COMP-208498
 Engineer: Kasim Vahora
 Date: 8/10/2024

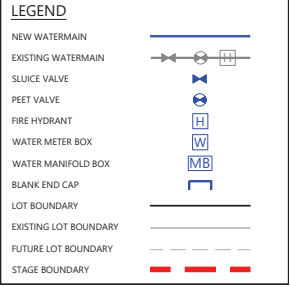
DISCLAIMER:
 THE INFORMATION PORTRAYED ON THIS PLAN IS INTENDED TO BE SOLELY USED AS THE BASE DATA FOR THE PURPOSES OF 224C APPLICATION TO COUNCIL. WFH AND WOOD AND PARTNERS CONSULTANTS ACCEPT NO RESPONSIBILITY FOR ANY BUILDING DESIGN OR CONSTRUCTION BASED ON THIS DRAWING FILE.

I certify that these As-Built Plans are an accurate record of the works undertaken and that:

- The coordinates (X,Y) are in terms of NZTM on NZGD2000, and are within +/- 50mm.
- The Levels (Z) are in terms of the LINZ Auckland Vertical Datum 1946 (MSL), and are within the following tolerances:
 - For all pipe inverts & channels to be within +/- 10mm (locally)
 - For all other assets +/- 20mm (e.g. Manhole covers, Earthworks)

Signed: [Signature]
 Licensed Cadastral Surveyor
 Date: 20/08/2024
 Name: SAM MUIRHEAD

- NOTES**
- APPROVED EPA NUMBER: ENG60362263
 - ORIGIN OF COORDINATES IS ALP 7 DP 537959 SOURCED FROM LINZ DATABASE.
 - 5948950.35mN 1749158.12mE
 - ORIGIN OF LEVELS IS CA15 (GD CODE 8380). RL = 24.83m. SOURCED FROM LINZ DATABASE.
 - LOT BOUNDARIES ARE SUBJECT TO FINAL SURVEY AND LINZ APPROVAL.
 - ASBUILT DATA HAS BEEN SOURCED FROM A COMBINATION OF WOODS SURVEY DATA AND CONTRACTOR RECEIVED DATA.
 - PIPE SIZES SHOWN ARE EXTERNAL DIAMETER.
 - ALL PRIVATE LOT CONNECTIONS ARE 25mm OD PE80 PN12.5 SDR11.



REVISION DETAILS	BY	DATE
1 FOR INFORMATION	EC	08/08/24
2 LOT 903 ID AMENDED	SM	20/08/24

SURVEYED	WOODS	BUILDING B, LEVEL 1
DESIGNED	WOODS	8 NUGENT STREET
DRAWN	EC	GRATON
CHECKED	FS	AUCKLAND 1023
APPROVED	SM	WOODS.CO.NZ



MILLWATER OREWA WEST PRECINCT 6 - STAGE 2B
WATERMAIN ASBUILT PLAN
SHEET 2 OF 3

STATUS	AS-BUILT	REV
SCALE	1:500 @ A3	2
COUNCIL	AUCKLAND COUNCIL	
DWG NO	P22-436-00-6001-AB	

800
D IN LIEU OF
RESERVE

WATERCARE SERVICES LTD

Network As-built Approval

As-built Number: COMP-208498

Engineer: Kasim Vahora

Date: 8/10/2024

I certify that these As-Built Plans are an accurate record of the works undertaken and that:

- The coordinates (XY) are in terms of NZTM on NZGD2000, and are within +/- 50mm;
- The Levels (Z) are in terms of the LINZ Auckland Vertical Datum 1946 (MSL), and are within the following tolerances:
 - For all pipe inverts & channels to be within +/- 10mm (locally)
 - For all other assets +/- 20mm (e.g. Manhole covers, Earthworks)

Signed: [Signature]
License: Cadastral Surveyor

Date: 20/08/2024

Name: SAM MUIRHEAD

DISCLAIMER:
THE INFORMATION PORTRAYED ON THIS PLAN IS INTENDED TO BE SOLELY USED AS THE BASE DATA FOR THE PURPOSES OF 224C APPLICATION TO COUNCIL. WFH AND WOOD AND PARTNERS CONSULTANTS ACCEPT NO RESPONSIBILITY FOR ANY BUILDING DESIGN OR CONSTRUCTION BASED ON THIS DRAWING FILE.

NOTES

- APPROVED EPA NUMBER: ENG60362263
- ORIGIN OF COORDINATES IS ALP 7 DP 537959 SOURCED FROM LINZ DATABASE.
 - 5948950.35mN 1749158.12mE
- ORIGIN OF LEVELS IS CA15 (GD CODE 838Q). RL = 24.83m. SOURCED FROM LINZ DATABASE.
- LOT BOUNDARIES ARE SUBJECT TO FINAL SURVEY AND LINZ APPROVAL.
- ASBUILT DATA HAS BEEN SOURCED FROM A COMBINATION OF WOODS SURVEY DATA AND CONTRACTOR RECEIVED DATA.
- PIPE SIZES SHOWN ARE EXTERNAL DIAMETER.
- ALL PRIVATE LOT CONNECTIONS ARE 25mm OD PE80 PN12.5 SDR11.**

LEGEND

NEW WATERMAIN	
EXISTING WATERMAIN	
SLUICE VALVE	
PEET VALVE	
FIRE HYDRANT	
WATER METER BOX	
WATER MANIFOLD BOX	
BLANK END CAP	
LOT BOUNDARY	
EXISTING LOT BOUNDARY	
FUTURE LOT BOUNDARY	
STAGE BOUNDARY	

REVISION DETAILS	BY	DATE
1 FOR INFORMATION	EC	08/08/24
2 LOT 903 ID AMENDED	SM	20/08/24

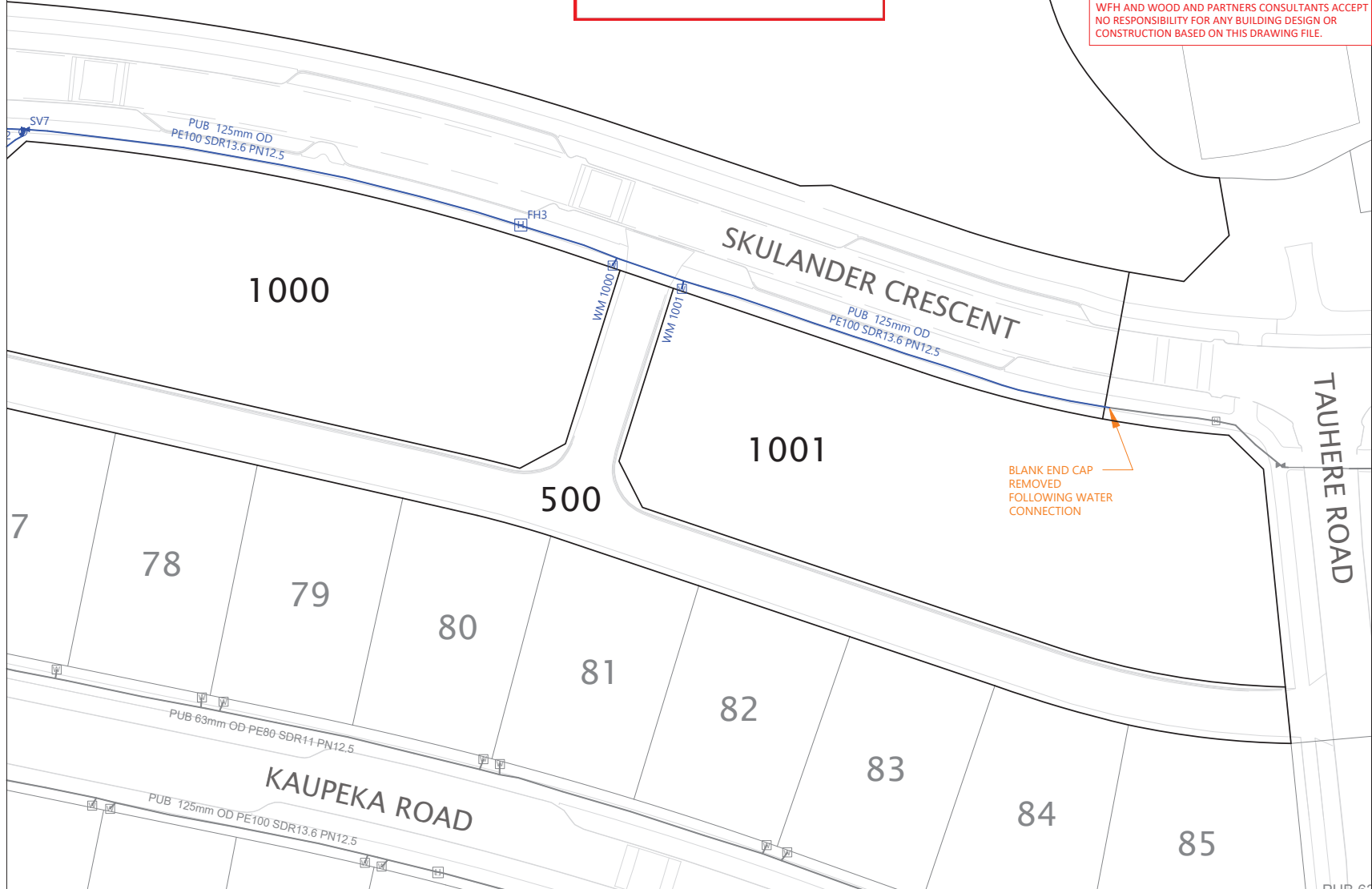
SURVEYED	WOODS	BUILDING B, LEVEL 1
DESIGNED	WOODS	8 NUGENT STREET
DRAWN	EC	GRAFTON
CHECKED	FS	AUCKLAND 1023
APPROVED	SM	WOODS.CO.NZ



**MILLWATER OREWA WEST
PRECINCT 6 - STAGE 2B**

**WATERMAIN ASBUILT PLAN
SHEET 3 OF 3**

STATUS	AS-BUILT	REV
SCALE	1:500 @ A3	2
COUNCIL	AUCKLAND COUNCIL	
DWG NO	P22-436-00-6002-AB	



BLANK END CAP
REMOVED
FOLLOWING WATER
CONNECTION

Plot Date: 12/01/21 pm, 21 August 2024, SAMANTHAM

File: C:\1205\ENERGY\DATA\WP-PEN-APP-01\922-436-16-STAGE-2B-12151\CAD\SURV\AB-202408-00-6002-AB-WATERMAIN.DWG